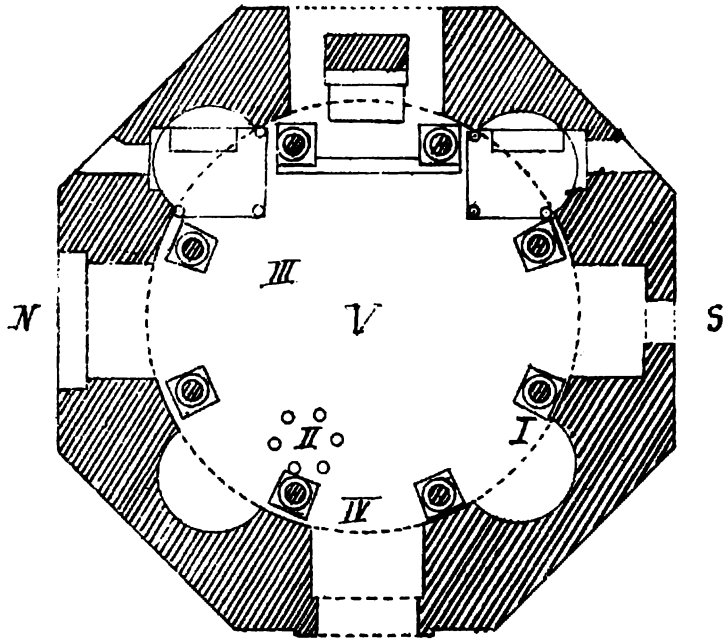
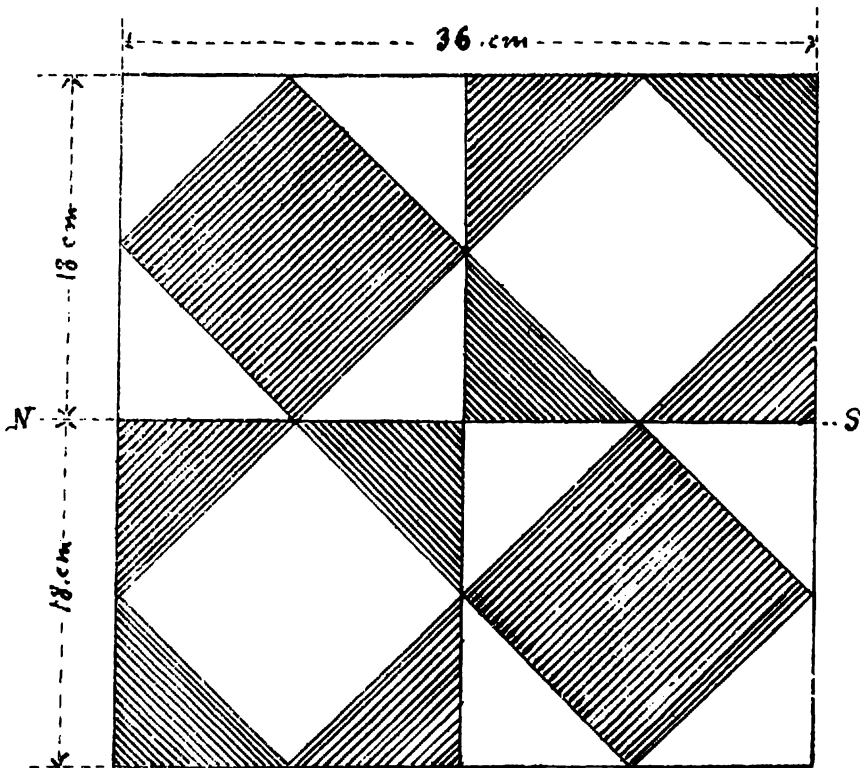


Pločnik stône crkve Sapljetske



1:240

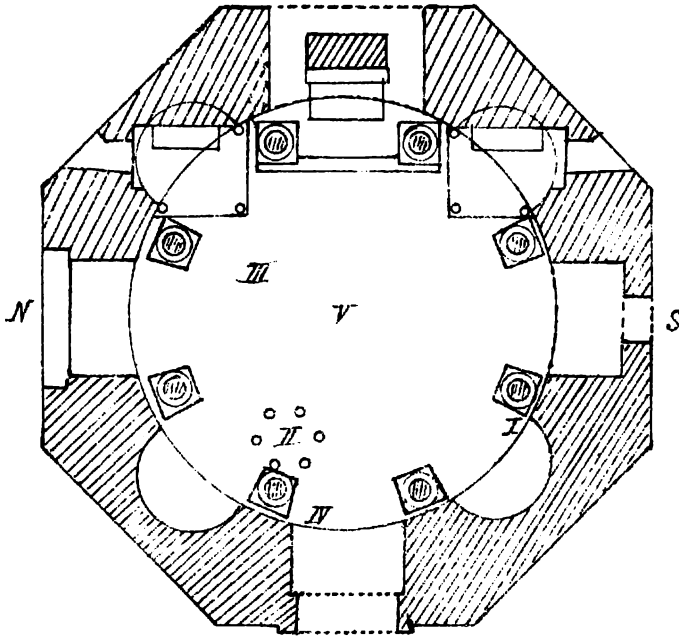


1:4.

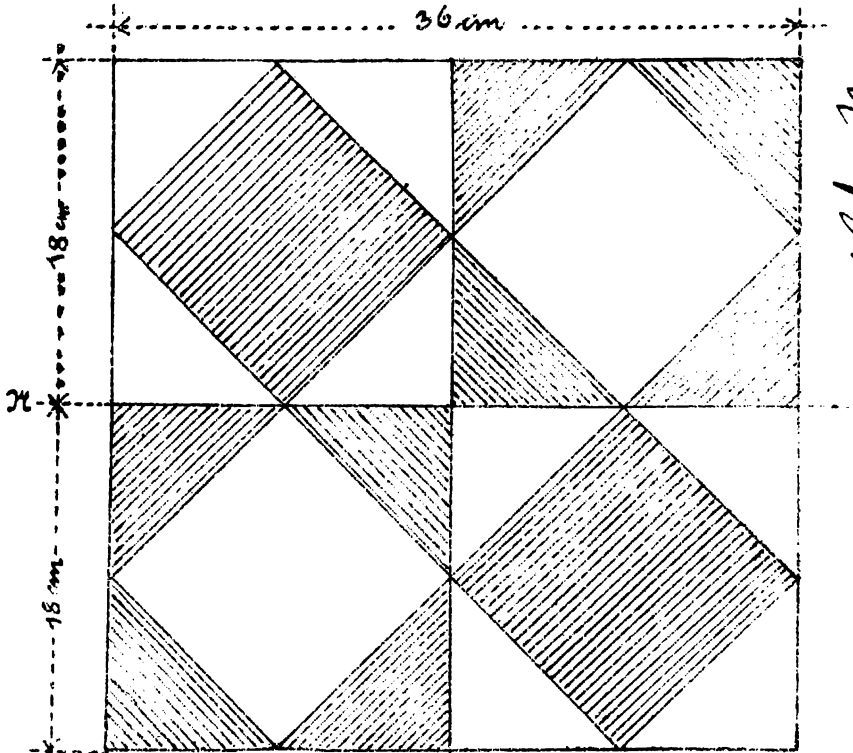
Stratimirović

Plöčnik stône crkve Spljetske.

T. I



1:240.



Sp. H. 192 Cat. A. Varie

Plan

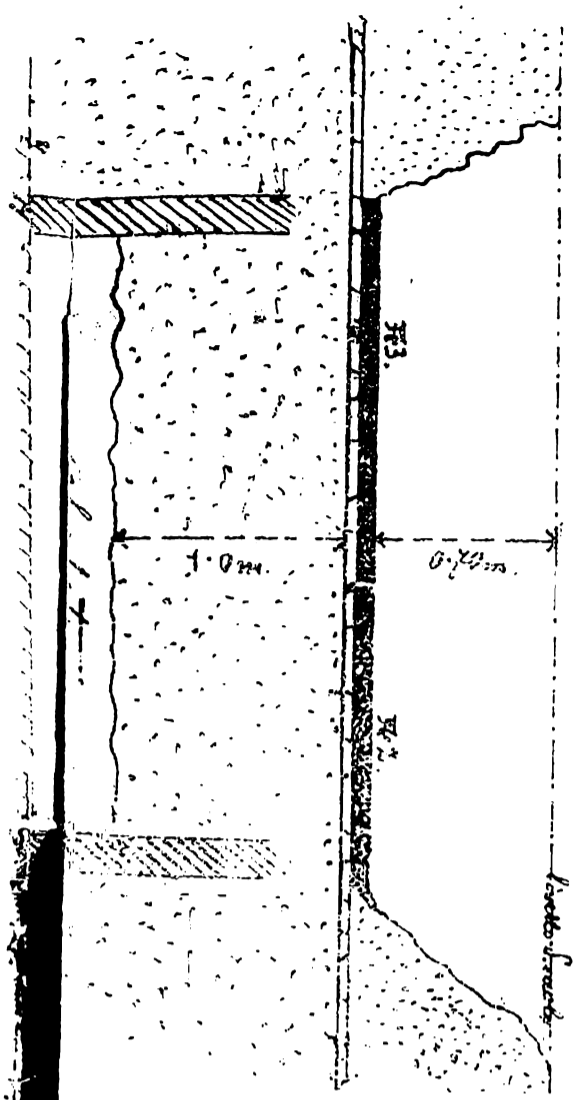


Fig. II.

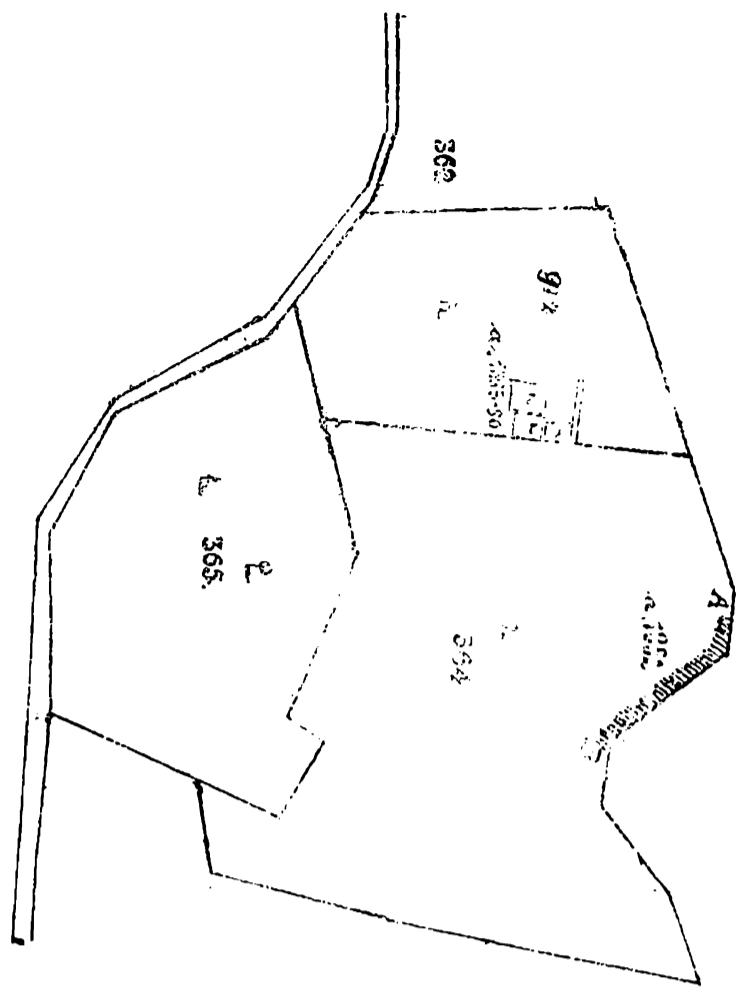


Fig. I.

Fig. III.

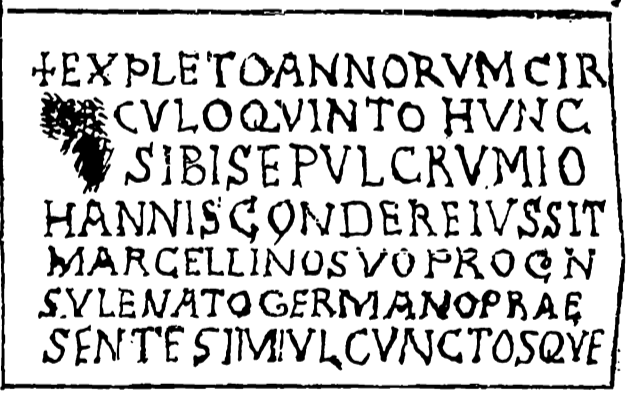



Fig. 2.

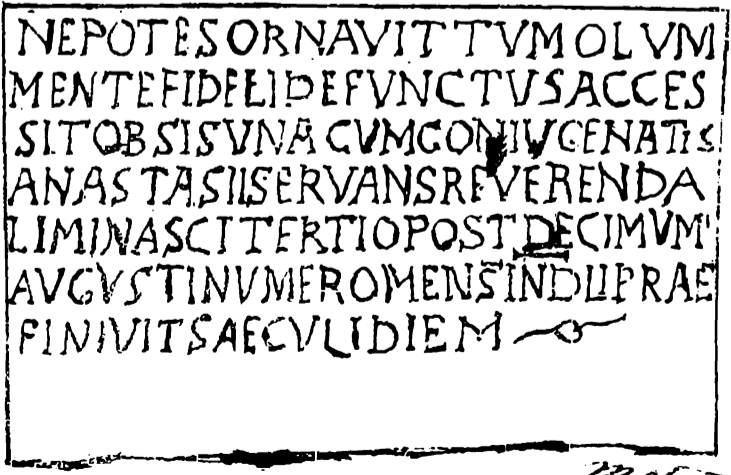


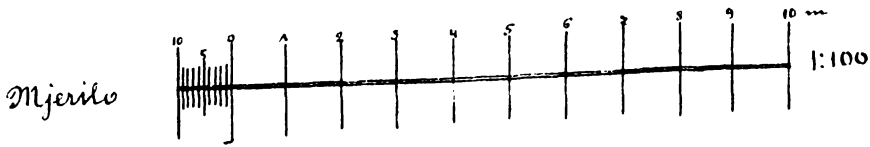
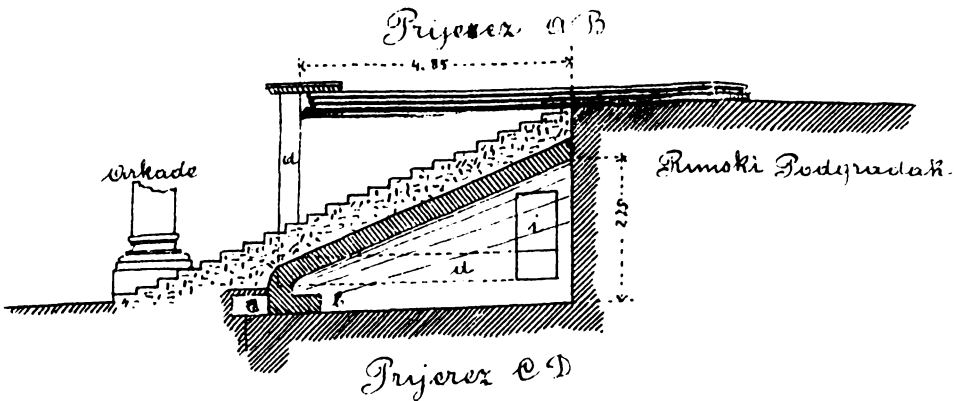
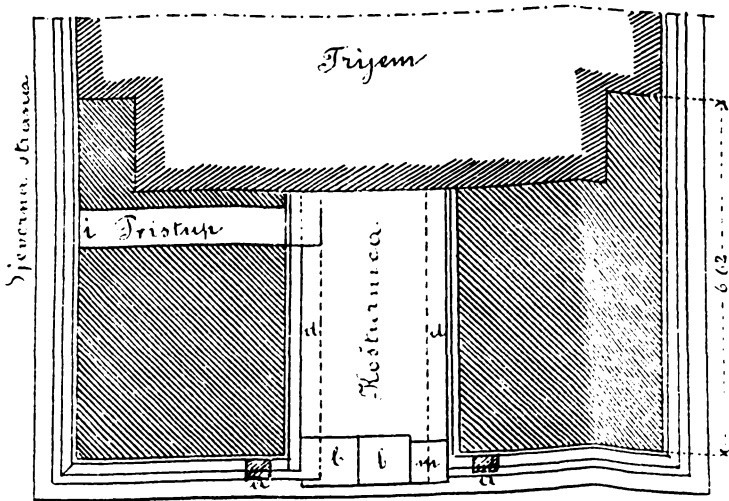
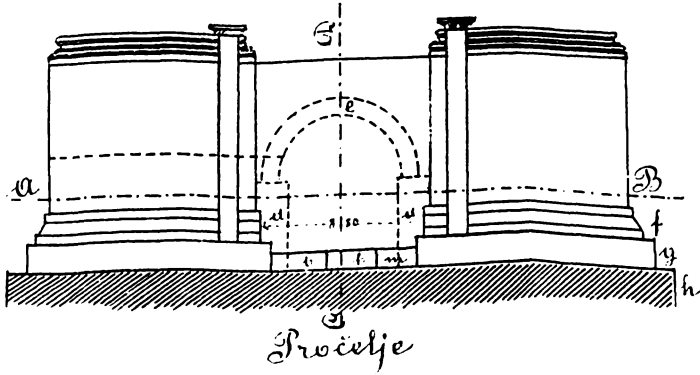
Fig. 3.

Tabula III.

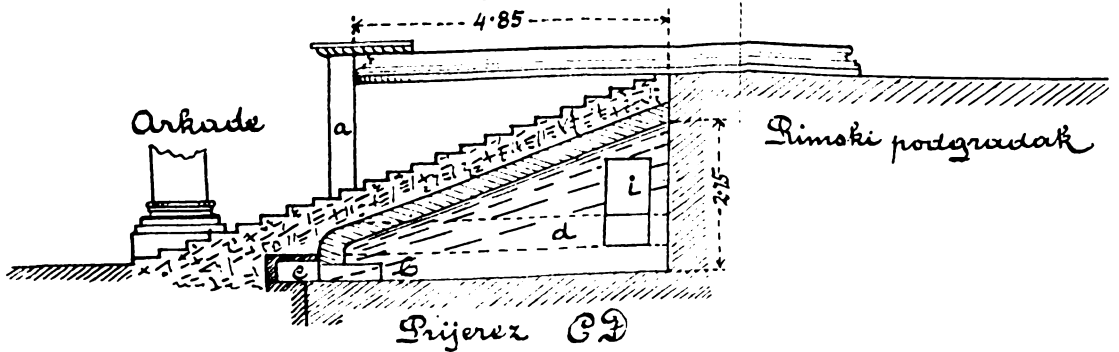
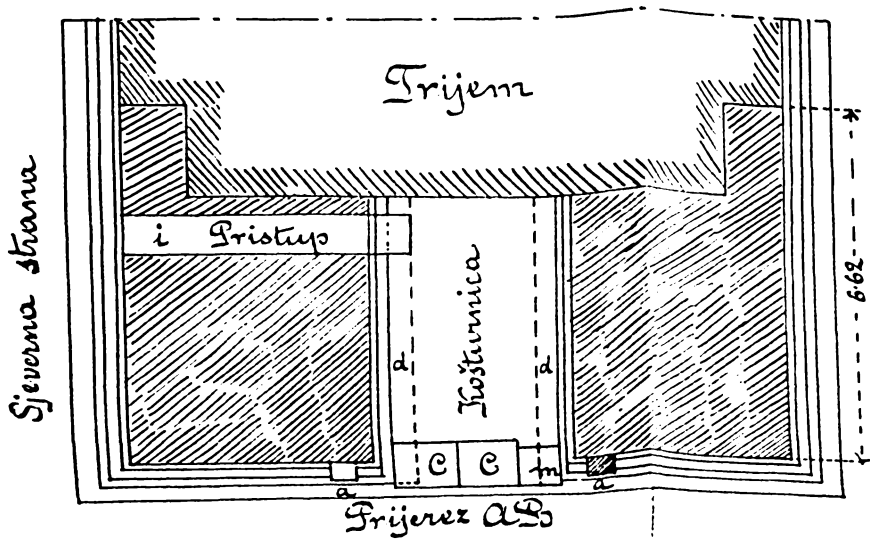
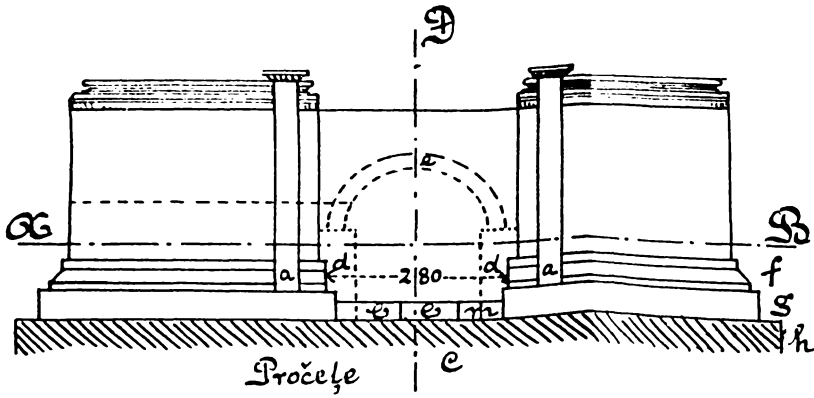
77. Obeliskum...

Snmak

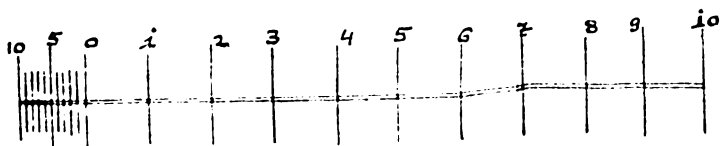
Podgradka Zvonika Srijetokog



# Snimak Podgradka Zvonika Spješckoga Tablica IV



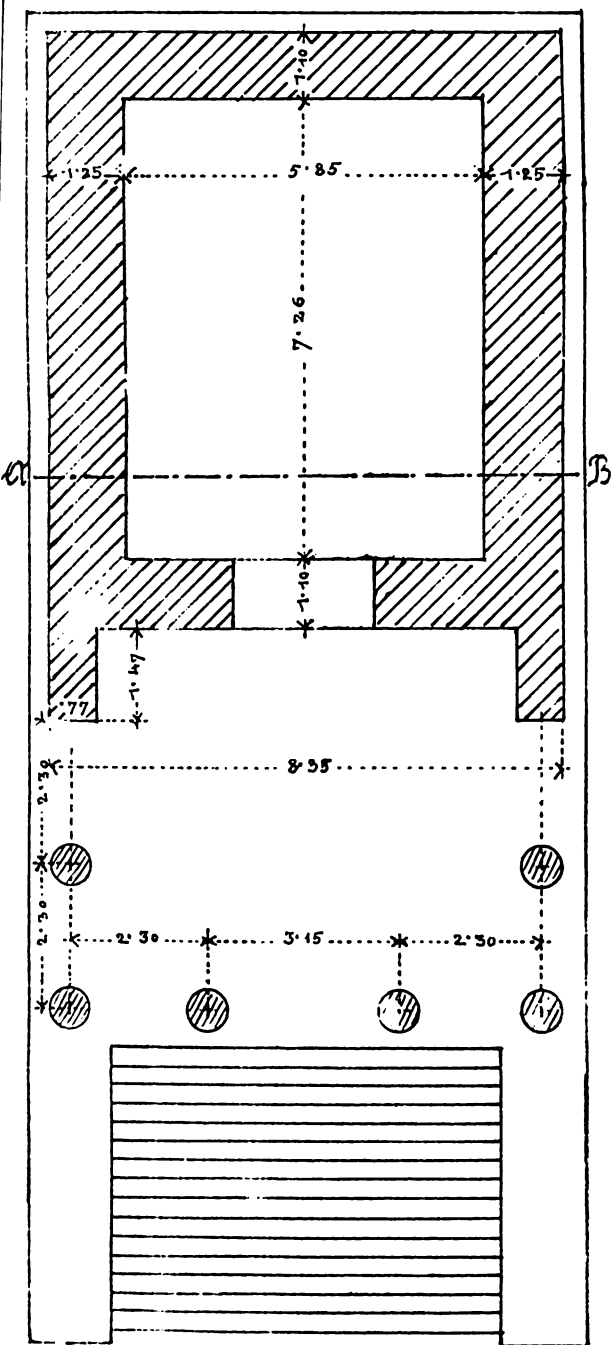
Mjerilo



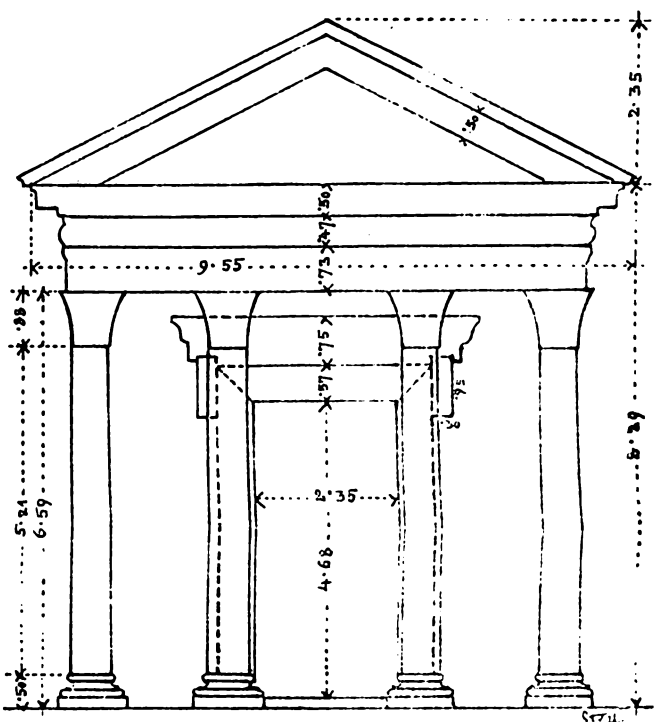
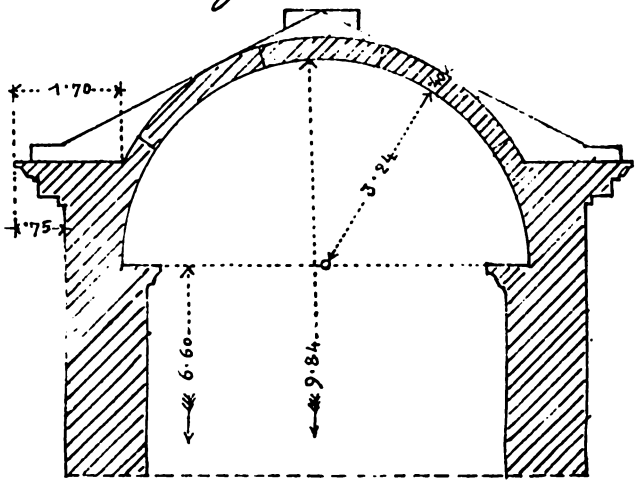
1:100. 179.

# Prvobitni Oblik maloga rimskoga hrama u Srijemu.

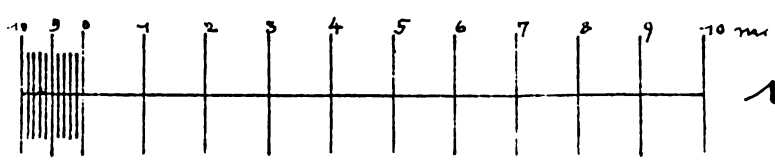
Osnova.



Prijerez A-B.



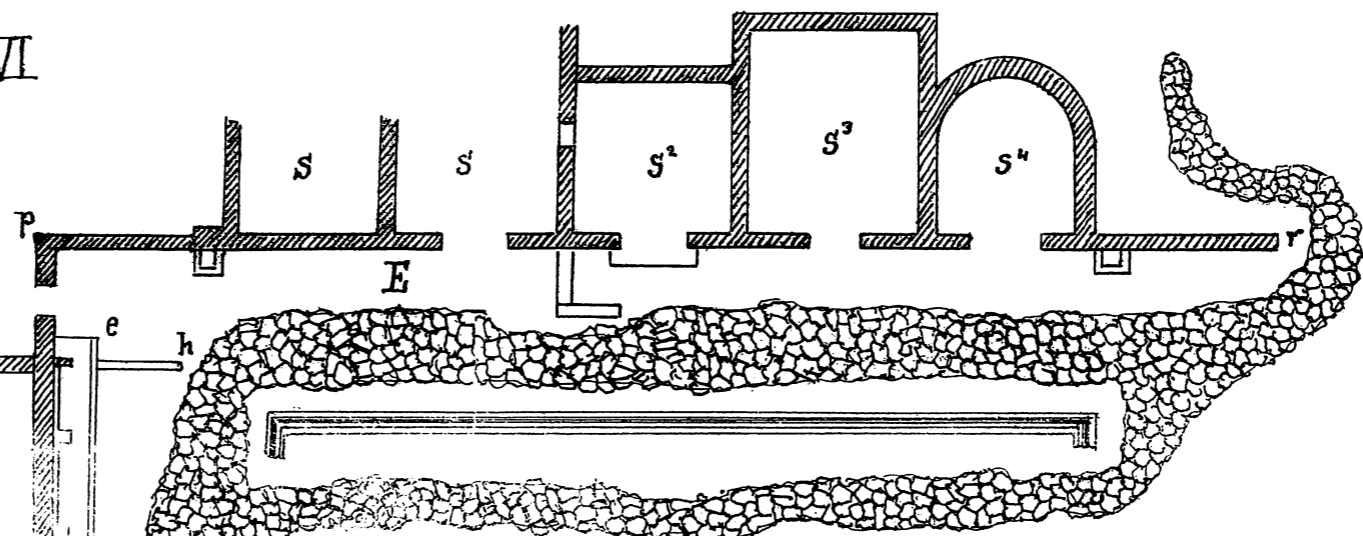
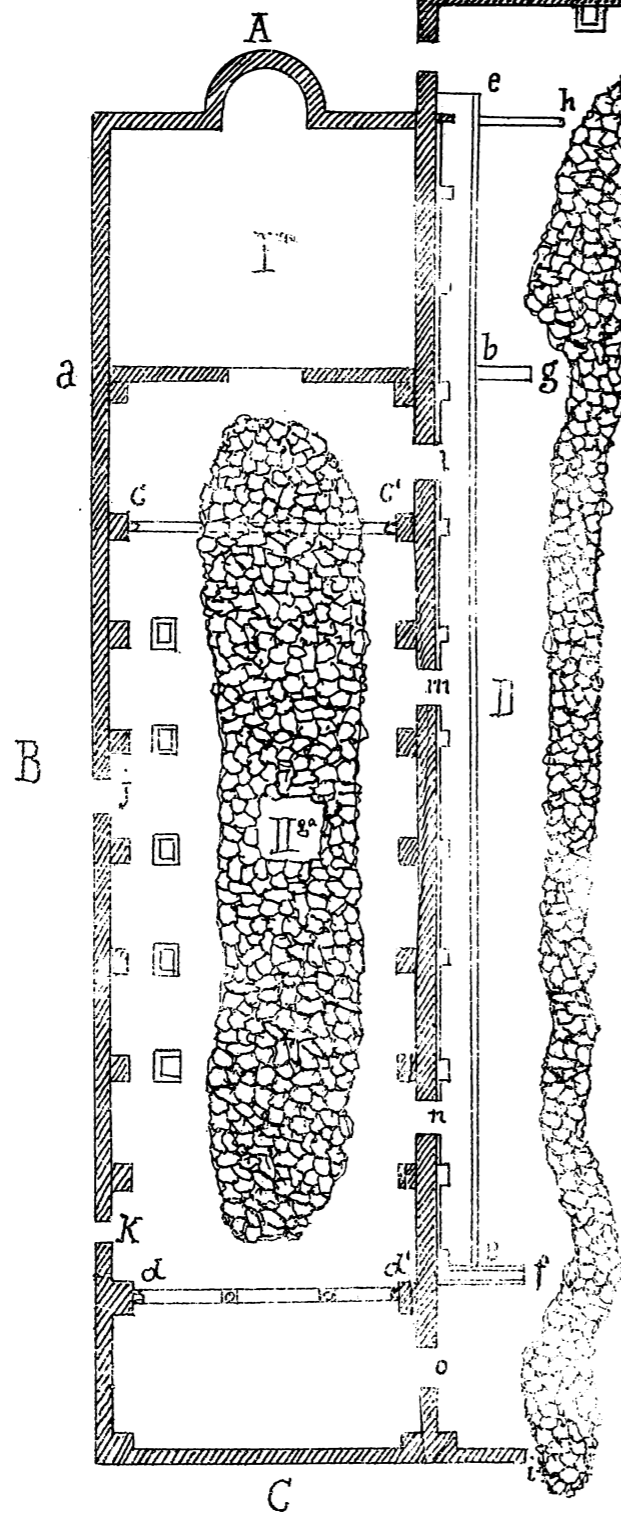
Pročelje.



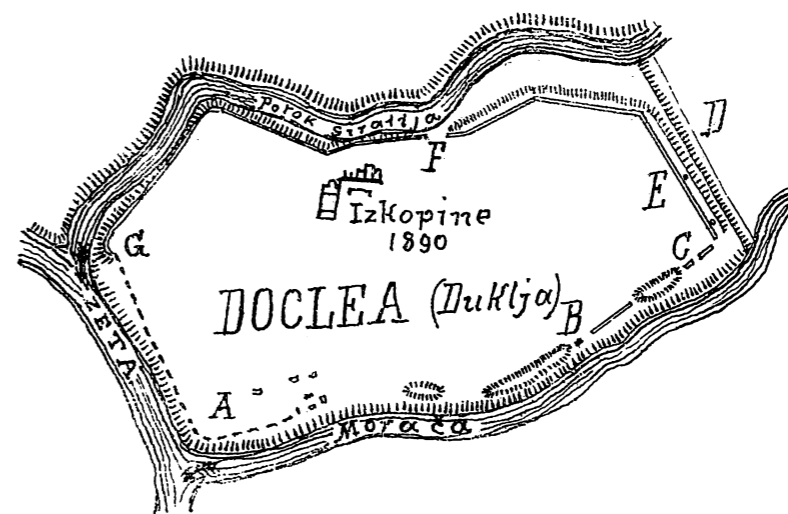
1:100.

*Iloris izkopina Tab. VI*

9  
8  
7  
6  
5  
4  
3  
2  
1  
0  
5  
10  
15  
20  
25  
30  
35  
40  
45  
50  
55 M.



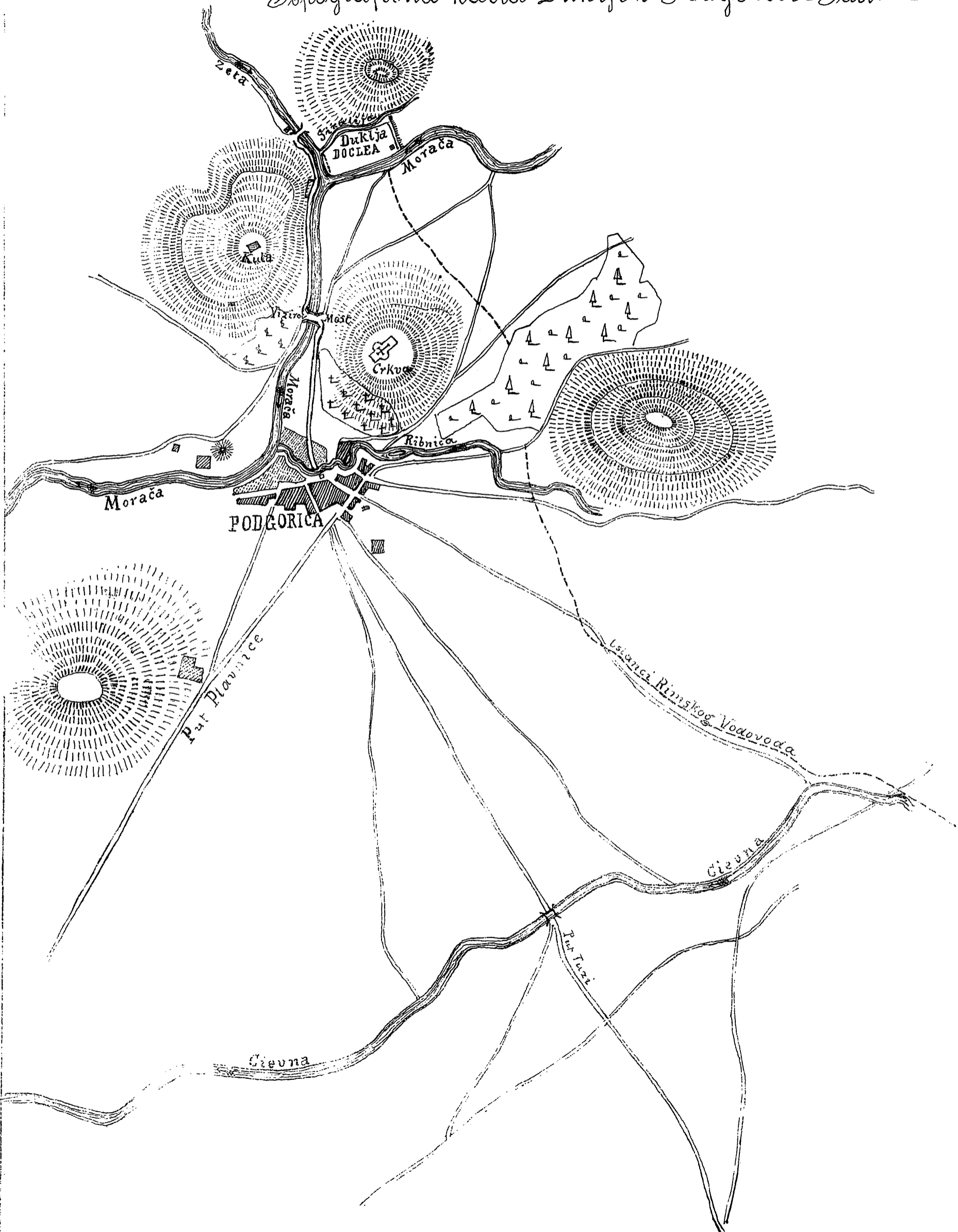
*Plan Duklje*

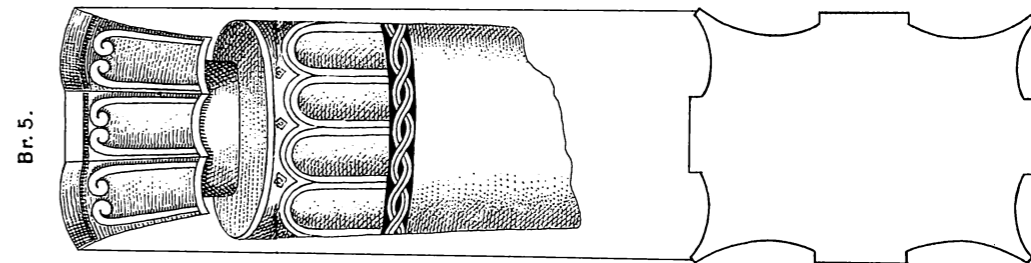



Topografična karta Duklje i Podgorice - Tabl. VII.




Topografična karta Duklje i Podgorice - Tabl. VI





Br. 1.

Br. 2.



Br. 4.

Br. 3.

